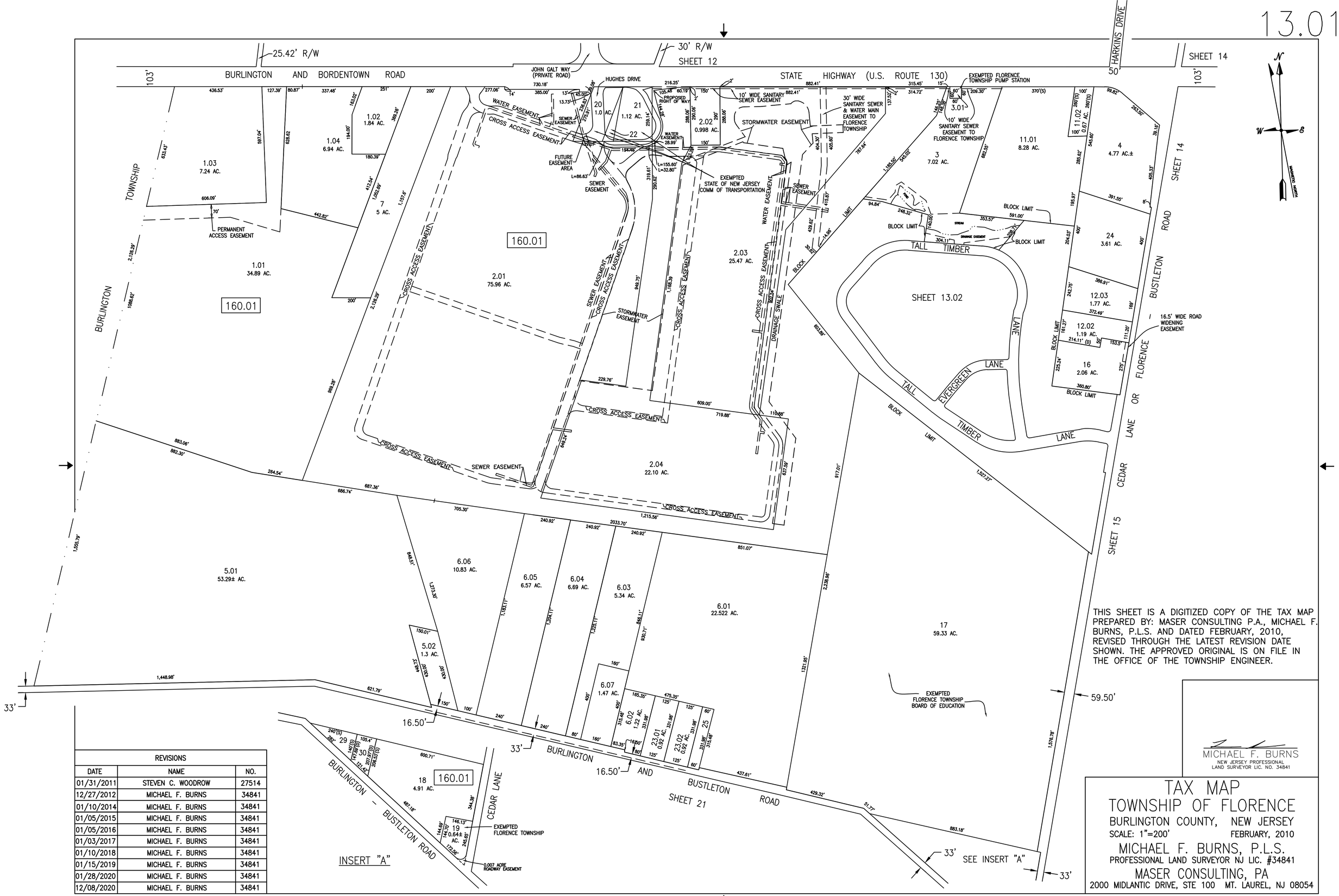

REVISIONS		
DATE	NAME	NO.
01/31/2011	STEVEN C. WOODROW	27514
12/27/2012	MICHAEL F. BURNS	34841
01/10/2014	MICHAEL F. BURNS	34841
01/05/2015	MICHAEL F. BURNS	34841
01/05/2016	MICHAEL F. BURNS	34841
01/03/2017	MICHAEL F. BURNS	34841
01/10/2018	MICHAEL F. BURNS	34841
01/15/2019	MICHAEL F. BURNS	34841
01/28/2020	MICHAEL F. BURNS	34841
12/08/2020	MICHAEL F. BURNS	34841

THIS SHEET IS A DIGITIZED COPY OF THE TAX MAP PREPARED BY: MASER CONSULTING P.A., MICHAEL F. BURNS, P.L.S. AND DATED FEBRUARY, 2010, REVISED THROUGH THE LATEST REVISION DATE SHOWN. THE APPROVED ORIGINAL IS ON FILE IN THE OFFICE OF THE TOWNSHIP ENGINEER.

MICHAEL F. BURNS
NEW JERSEY PROFESSIONAL LAND SURVEYOR LIC. NO. 34841

TAX MAP
TOWNSHIP OF FLORENCE
BURLINGTON COUNTY, NEW JERSEY

SCALE: 1"=200' FEBRUARY, 2010

MICHAEL F. BURNS, P.L.S.
PROFESSIONAL LAND SURVEYOR NJ LIC. #34841

MASER CONSULTING, PA
2000 MIDLANTIC DRIVE, STE 100 MT. LAUREL, NJ 08054

REVISIONS		
DATE	NAME	NO.
01/10/2014	MICHAEL F. BURNS	34841
01/05/2015	MICHAEL F. BURNS	34841
01/05/2016	MICHAEL F. BURNS	34841
01/03/2017	MICHAEL F. BURNS	34841
01/10/2018	MICHAEL F. BURNS	34841
01/15/2019	MICHAEL F. BURNS	34841
01/28/2020	MICHAEL F. BURNS	34841
12/08/2020	MICHAEL F. BURNS	34841

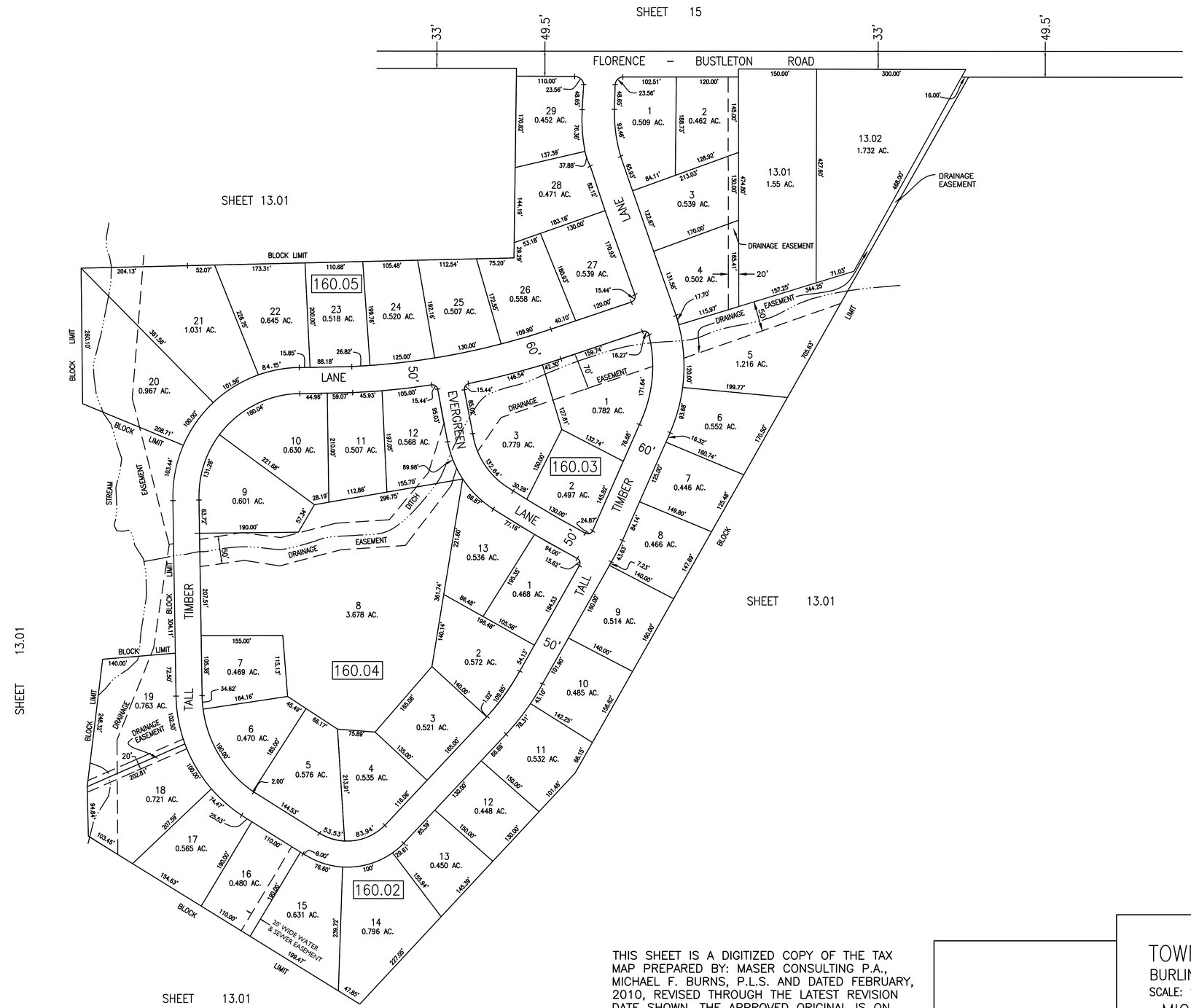

THIS SHEET IS A DIGITIZED COPY OF THE TAX MAP PREPARED BY: MASER CONSULTING P.A., MICHAEL F. BURNS, P.L.S. AND DATED FEBRUARY, 2010, REVISED THROUGH THE LATEST REVISION DATE SHOWN. THE APPROVED ORIGINAL IS ON FILE IN THE OFFICE OF THE TOWNSHIP ENGINEER.

MICHAEL F. BURNS
NEW JERSEY PROFESSIONAL
LAND SURVEYOR LIC. NO. 34841

TAX MAP
TOWNSHIP OF FLORENCE
BURLINGTON COUNTY, NEW JERSEY

SCALE: 1"=100' FEBRUARY, 2010

MICHAEL F. BURNS, P.L.S.
PROFESSIONAL LAND SURVEYOR NJ LIC. #34841

MASER CONSULTING, PA
2000 MIDLANTIC DRIVE, STE 100 MT. LAUREL, NJ 08054

REVISIONS		
DATE	NAME	NO.
01/31/2011	STEVEN C. WOODROW	27514
12/30/2011	STEVEN C. WOODROW	27514
12/27/2012	MICHAEL F. BURNS	34841
01/18/2013	MICHAEL F. BURNS	34841
01/05/2015	MICHAEL F. BURNS	34841
01/05/2016	MICHAEL F. BURNS	34841
01/03/2017	MICHAEL F. BURNS	34841
01/10/2018	MICHAEL F. BURNS	34841
01/15/2019	MICHAEL F. BURNS	34841
01/28/2020	MICHAEL F. BURNS	34841
12/08/2020	MICHAEL F. BURNS	34841

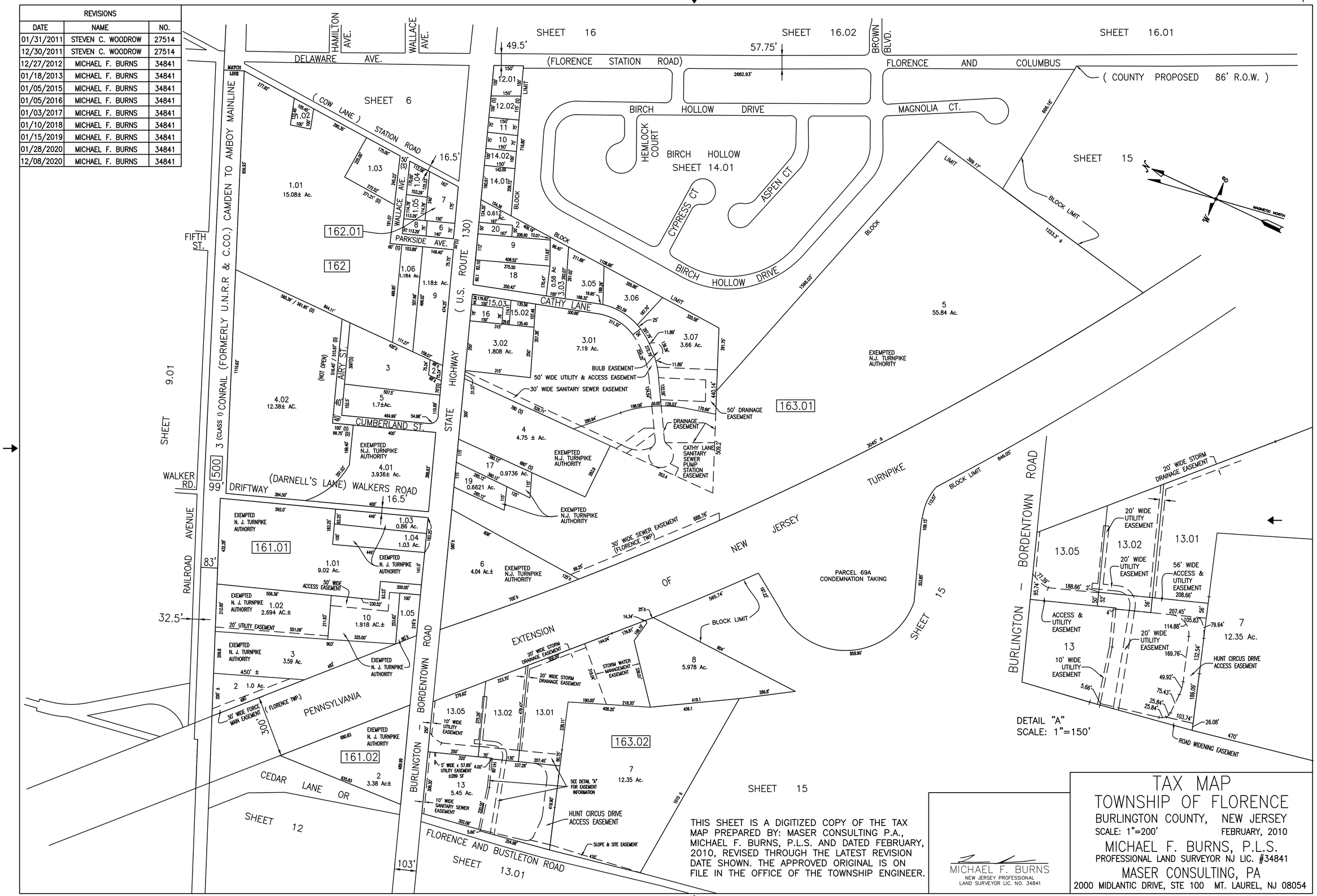

THIS SHEET IS A DIGITIZED COPY OF THE TAX MAP PREPARED BY: MASER CONSULTING P.A., MICHAEL F. BURNS, P.L.S. AND DATED FEBRUARY, 2010, REVISED THROUGH THE LATEST REVISION DATE SHOWN. THE APPROVED ORIGINAL IS ON FILE IN THE OFFICE OF THE TOWNSHIP ENGINEER.

MICHAEL F. BURNS
NEW JERSEY PROFESSIONAL LAND SURVEYOR LIC. NO. 34841

TAX MAP
TOWNSHIP OF FLORENCE
BURLINGTON COUNTY, NEW JERSEY

SCALE: 1"=200' FEBRUARY, 2010

MICHAEL F. BURNS, P.L.S.
PROFESSIONAL LAND SURVEYOR NJ LIC. #34841

MASER CONSULTING, PA
2000 MIDLANTIC DRIVE, STE 100 MT. LAUREL, NJ 08054

REVISIONS		
DATE	NAME	NO.
12/30/2011	STEVEN C. WOODROW	27514
12/27/2012	MICHAEL F. BURNS	34841
01/05/2015	MICHAEL F. BURNS	34841
01/05/2016	MICHAEL F. BURNS	34841
01/03/2017	MICHAEL F. BURNS	34841
01/10/2018	MICHAEL F. BURNS	34841
01/15/2019	MICHAEL F. BURNS	34841
01/28/2020	MICHAEL F. BURNS	34841
12/08/2020	MICHAEL F. BURNS	34841

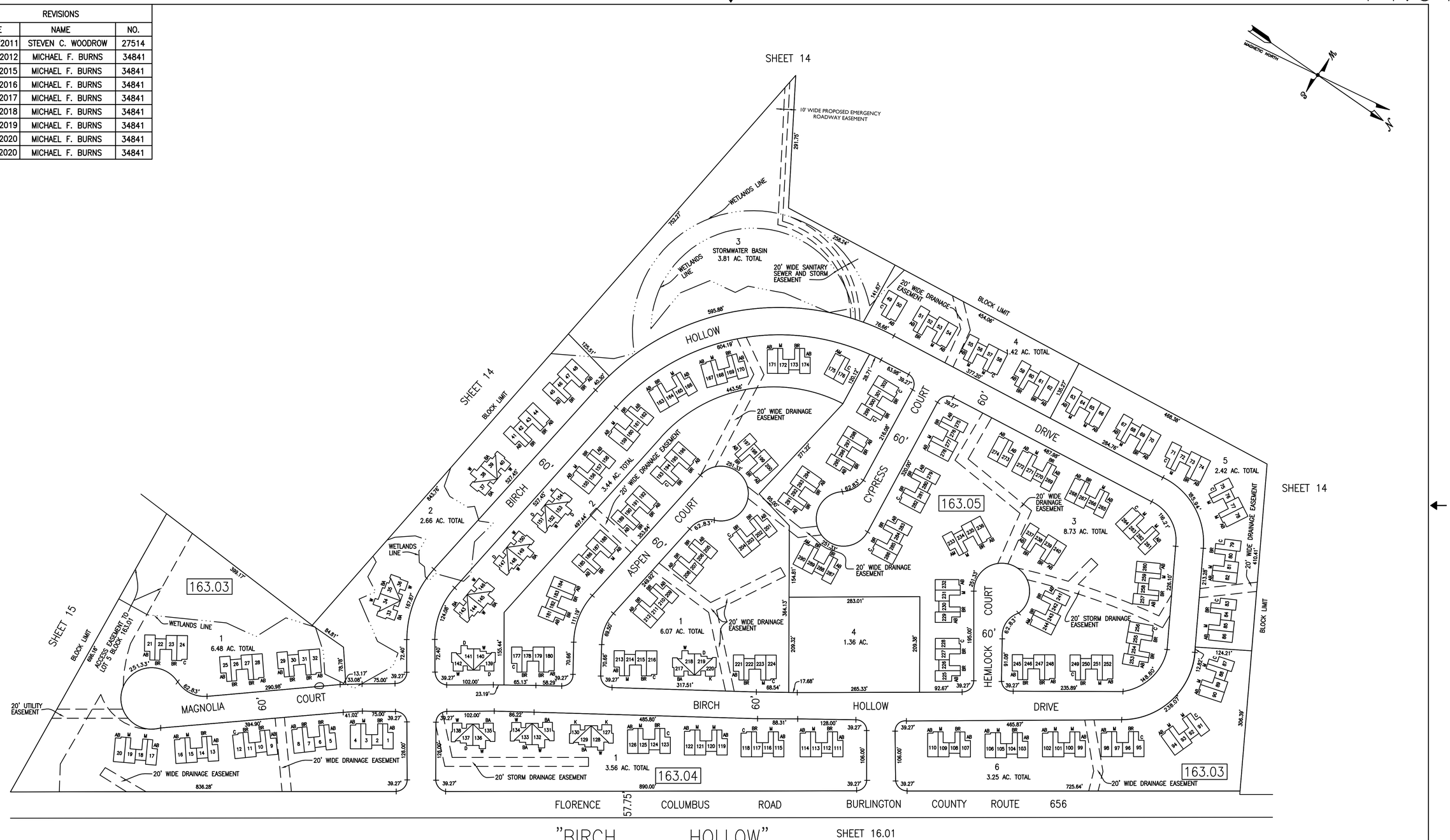

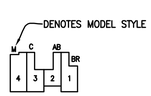

TYPICAL TWO FLOOR CONDOMINIUM UNIT

AB – ABINGTON MODEL – 1836 SF
AM – AMBLER MODEL – 1696 SF
BR – BRADFORD MODEL – 1598 SF
C – COVENTRY MODEL – 1656 SF
M – MONTGOMERY MODEL – 1214 SF

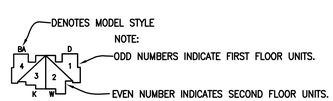

NOTE:
ODD NUMBERS INDICATE FIRST FLOOR UNITS.
EVEN NUMBER INDICATES SECOND FLOOR UNITS.

TYPICAL ONE FLOOR CONDOMINIUM UNIT

BA – BARRINGTON MODEL – 1432 SF
W – WINTHROP MODEL – 1568 SF
K – KINGSTON MODEL – 1372 SF
D – DARTMOUTH MODEL – 1264 SF

THIS SHEET IS A DIGITIZED COPY OF THE TAX MAP PREPARED BY: MASER CONSULTING P.A., MICHAEL F. BURNS, P.L.S. AND DATED FEBRUARY, 2010, REVISED THROUGH THE LATEST REVISION DATE SHOWN. THE APPROVED ORIGINAL IS ON FILE IN THE OFFICE OF THE TOWNSHIP ENGINEER.

MICHAEL F. BURNS
NEW JERSEY PROFESSIONAL
LAND SURVEYOR LIC. NO. 34841

TAX MAP
TOWNSHIP OF FLORENCE

BURLINGTON COUNTY, NEW JERSEY

SCALE: 1"=100' FEBRUARY, 2010

MICHAEL F. BURNS, P.L.S.
PROFESSIONAL LAND SURVEYOR NJ LIC. #34841

MASER CONSULTING, PA
2000 MIDLANTIC DRIVE, STE 100 MT. LAUREL, NJ 08054

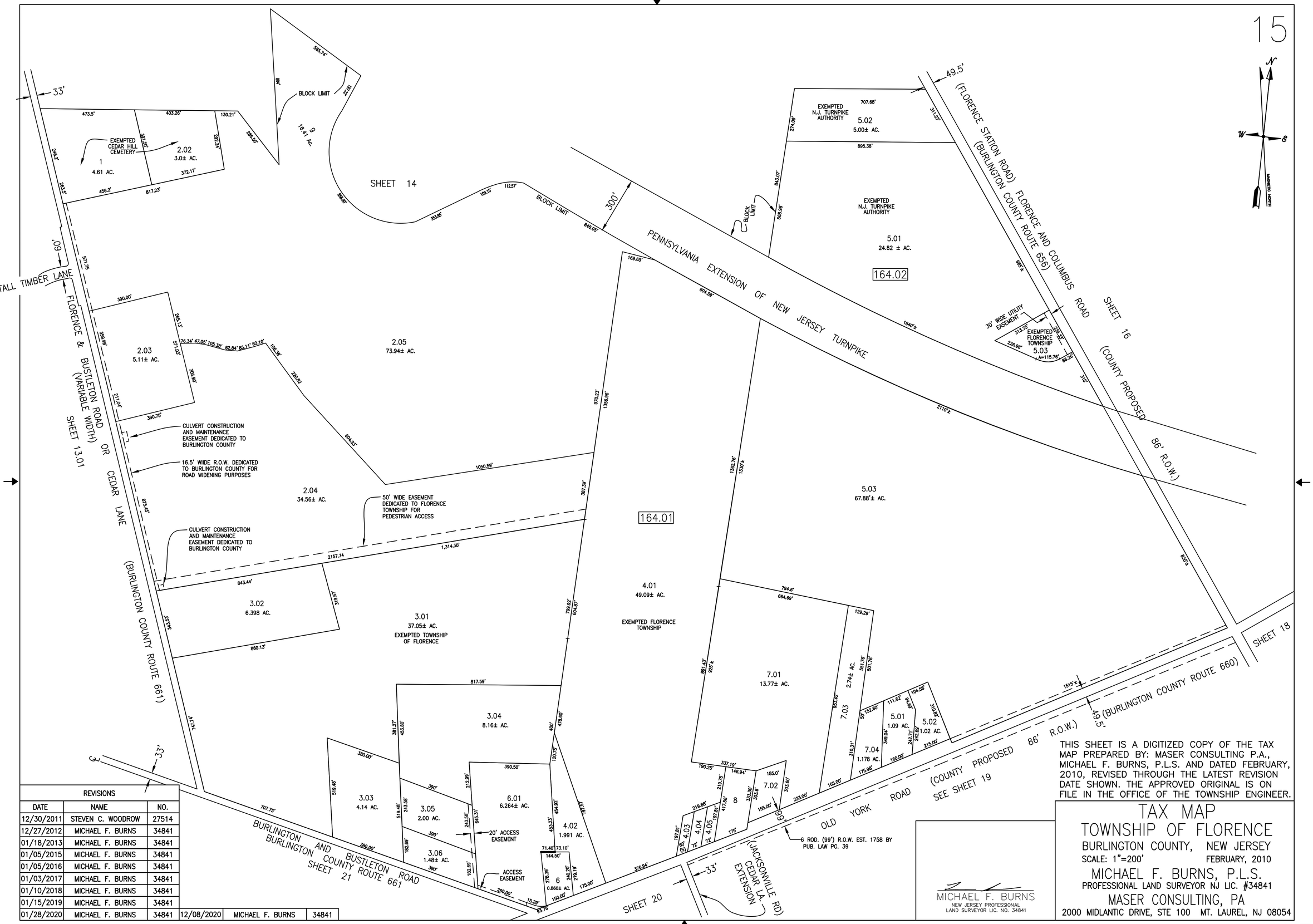

THIS SHEET IS A DIGITIZED COPY OF THE TAX MAP PREPARED BY: MASER CONSULTING P.A., MICHAEL F. BURNS, P.L.S. AND DATED FEBRUARY, 2010, REVISED THROUGH THE LATEST REVISION DATE SHOWN. THE APPROVED ORIGINAL IS ON FILE IN THE OFFICE OF THE TOWNSHIP ENGINEER.

REVISIONS		
DATE	NAME	NO.
12/30/2011	STEVEN C. WOODROW	27514
12/27/2012	MICHAEL F. BURNS	34841
01/18/2013	MICHAEL F. BURNS	34841
01/05/2015	MICHAEL F. BURNS	34841
01/05/2016	MICHAEL F. BURNS	34841
01/03/2017	MICHAEL F. BURNS	34841
01/10/2018	MICHAEL F. BURNS	34841
01/15/2019	MICHAEL F. BURNS	34841
01/28/2020	MICHAEL F. BURNS	34841
12/08/2020	MICHAEL F. BURNS	34841

MICHAEL F. BURNS
NEW JERSEY PROFESSIONAL LAND SURVEYOR LIC. NO. 34841

TAX MAP
TOWNSHIP OF FLORENCE
BURLINGTON COUNTY, NEW JERSEY

SCALE: 1"=200' FEBRUARY, 2010

MICHAEL F. BURNS, P.L.S.
PROFESSIONAL LAND SURVEYOR NJ LIC. #34841

MASER CONSULTING, PA
2000 MIDLANTIC DRIVE, STE 100 MT. LAUREL, NJ 08054

REVISIONS		
DATE	NAME	NO.
01/31/2011	STEVEN C. WOODROW	27514
12/30/2011	STEVEN C. WOODROW	27514
12/27/2012	MICHAEL F. BURNS	34841
01/10/2014	MICHAEL F. BURNS	34841
01/05/2015	MICHAEL F. BURNS	34841
01/05/2016	MICHAEL F. BURNS	34841
01/03/2017	MICHAEL F. BURNS	34841
01/10/2018	MICHAEL F. BURNS	34841
01/15/2019	MICHAEL F. BURNS	34841
01/28/2020	MICHAEL F. BURNS	34841
12/08/2020	MICHAEL F. BURNS	34841

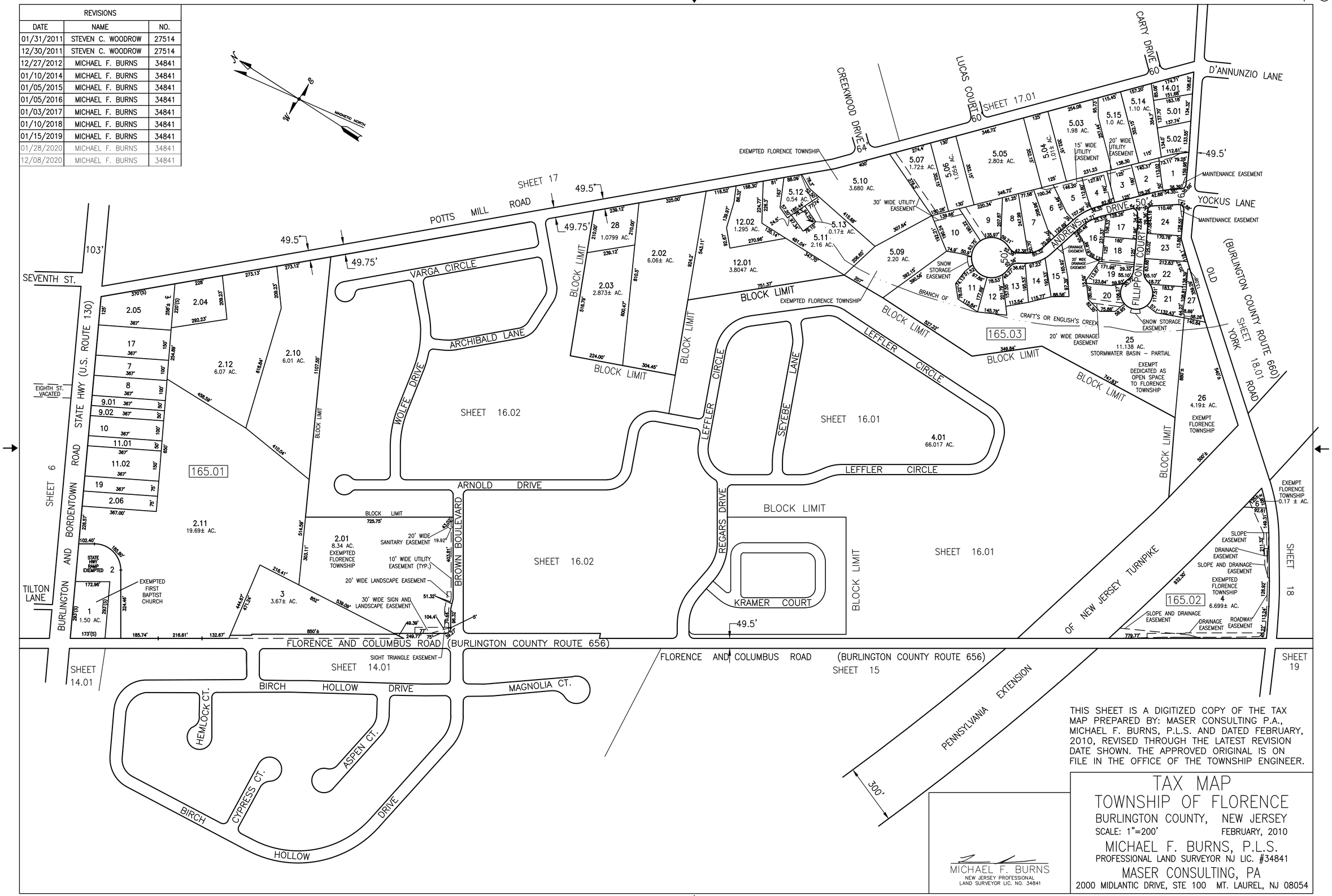

THIS SHEET IS A DIGITIZED COPY OF THE TAX MAP PREPARED BY: MASER CONSULTING P.A., MICHAEL F. BURNS, P.L.S. AND DATED FEBRUARY, 2010, REVISED THROUGH THE LATEST REVISION DATE SHOWN. THE APPROVED ORIGINAL IS ON FILE IN THE OFFICE OF THE TOWNSHIP ENGINEER.

MICHAEL F. BURNS
NEW JERSEY PROFESSIONAL LAND SURVEYOR LIC. NO. 34841

TAX MAP
TOWNSHIP OF FLORENCE
BURLINGTON COUNTY, NEW JERSEY

SCALE: 1"=200' FEBRUARY, 2010

MICHAEL F. BURNS, P.L.S.
PROFESSIONAL LAND SURVEYOR NJ LIC. #34841

MASER CONSULTING, PA
2000 MIDLANTIC DRIVE, STE 100 MT. LAUREL, NJ 08054

REVISIONS		
DATE	NAME	NO.
12/30/2011	STEVEN C. WOODROW	27514
12/27/2012	MICHAEL F. BURNS	34841
01/05/2015	MICHAEL F. BURNS	34841
01/05/2016	MICHAEL F. BURNS	34841
01/03/2017	MICHAEL F. BURNS	34841
01/10/2018	MICHAEL F. BURNS	34841
01/15/2019	MICHAEL F. BURNS	34841
01/28/2020	MICHAEL F. BURNS	34841
12/08/2020	MICHAEL F. BURNS	34841

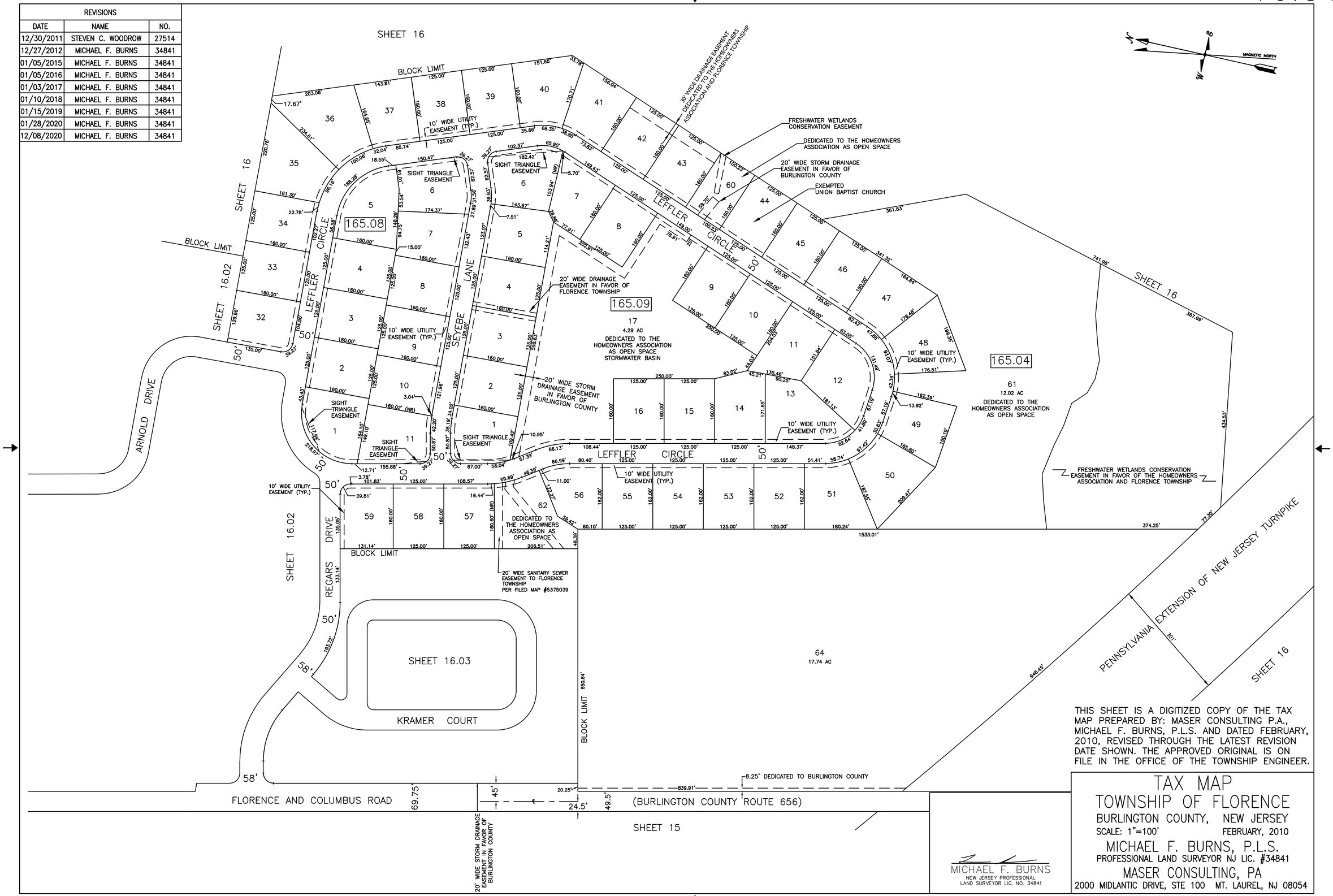

THIS SHEET IS A DIGITIZED COPY OF THE TAX MAP PREPARED BY: MASER CONSULTING P.A., MICHAEL F. BURNS, P.L.S. AND DATED FEBRUARY, 2010, REVISED THROUGH THE LATEST REVISION DATE SHOWN. THE APPROVED ORIGINAL IS ON FILE IN THE OFFICE OF THE TOWNSHIP ENGINEER.

MICHAEL F. BURNS
NEW JERSEY PROFESSIONAL LAND SURVEYOR LIC. NO. 34841

TAX MAP
TOWNSHIP OF FLORENCE
BURLINGTON COUNTY, NEW JERSEY
SCALE: 1"=100' FEBRUARY, 2010
MICHAEL F. BURNS, P.L.S.
PROFESSIONAL LAND SURVEYOR NJ LIC. #34841
MASER CONSULTING, PA
2000 MIDLANTIC DRIVE, STE 100 MT. LAUREL, NJ 08054

REVISIONS		
DATE	NAME	NO.
12/30/2011	STEVEN C. WOODROW	27514
01/05/2015	MICHAEL F. BURNS	34841
01/05/2016	MICHAEL F. BURNS	34841
01/03/2017	MICHAEL F. BURNS	34841
01/10/2018	MICHAEL F. BURNS	34841
01/15/2019	MICHAEL F. BURNS	34841
01/28/2020	MICHAEL F. BURNS	34841
12/08/2020	MICHAEL F. BURNS	34841

MICHAEL F. BURNS
NEW JERSEY PROFESSIONAL
LAND SURVEYOR LIC. NO. 34841

THIS SHEET IS A DIGITIZED COPY OF THE TAX MAP PREPARED BY: MASER CONSULTING P.A., MICHAEL F. BURNS, P.L.S. AND DATED FEBRUARY, 2010, REVISED THROUGH THE LATEST REVISION DATE SHOWN. THE APPROVED ORIGINAL IS ON FILE IN THE OFFICE OF THE TOWNSHIP ENGINEER.

TAX MAP
TOWNSHIP OF FLORENCE
BURLINGTON COUNTY, NEW JERSEY

SCALE: 1"=100' FEBRUARY, 2010

MICHAEL F. BURNS, P.L.S.
PROFESSIONAL LAND SURVEYOR NJ LIC. #34841

MASER CONSULTING, PA
2000 MIDLANTIC DRIVE, STE 100 MT. LAUREL, NJ 08054

REVISIONS		
DATE	NAME	NO.
01/15/2019	MICHAEL F. BURNS	34841
01/28/2020	MICHAEL F. BURNS	34841
10/30/2020	IN PROGRESS	34841

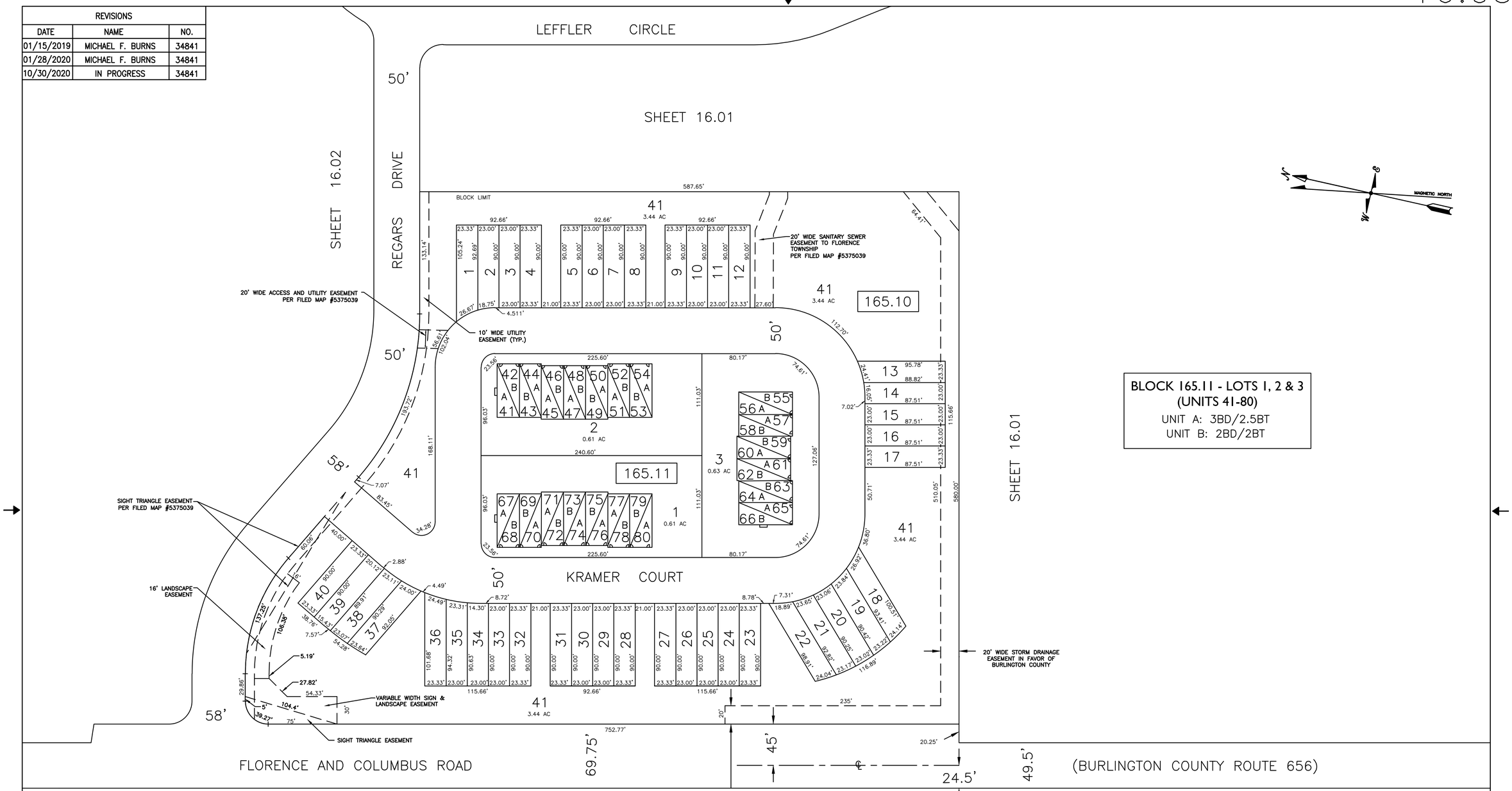

BLOCK 165.11 - LOTS 1, 2 & 3
(UNITS 41-80)
UNIT A: 3BD/2.5BT
UNIT B: 2BD/2BT

THIS SHEET IS A DIGITIZED COPY OF THE TAX MAP PREPARED BY: MASER CONSULTING P.A., MICHAEL F. BURNS, P.L.S. AND DATED JANUARY 15, 2019, REVISED THROUGH THE LATEST REVISION DATE SHOWN. THE APPROVED ORIGINAL IS ON FILE IN THE OFFICE OF THE TOWNSHIP ENGINEER.

MICHAEL F. BURNS
NEW JERSEY PROFESSIONAL
LAND SURVEYOR LIC. NO. 34841

TAX MAP
TOWNSHIP OF FLORENCE
BURLINGTON COUNTY, NEW JERSEY
SCALE: 1"=50' JANUARY, 2019
MICHAEL F. BURNS, P.L.S.
PROFESSIONAL LAND SURVEYOR NJ LIC. #34841
MASER CONSULTING, PA
2000 MIDLANTIC DRIVE, STE 100 MT. LAUREL, NJ 08054

REVISIONS		
DATE	NAME	NO.
01/31/2011	STEVEN C. WOODROW	27514
12/30/2011	STEVEN C. WOODROW	27514
12/27/2012	MICHAEL F. BURNS	34841
01/05/2015	MICHAEL F. BURNS	34841
01/05/2016	MICHAEL F. BURNS	34841
01/03/2017	MICHAEL F. BURNS	34841
01/10/2018	MICHAEL F. BURNS	34841
01/15/2019	MICHAEL F. BURNS	34841
01/28/2020	MICHAEL F. BURNS	34841
12/08/2020	MICHAEL F. BURNS	34841

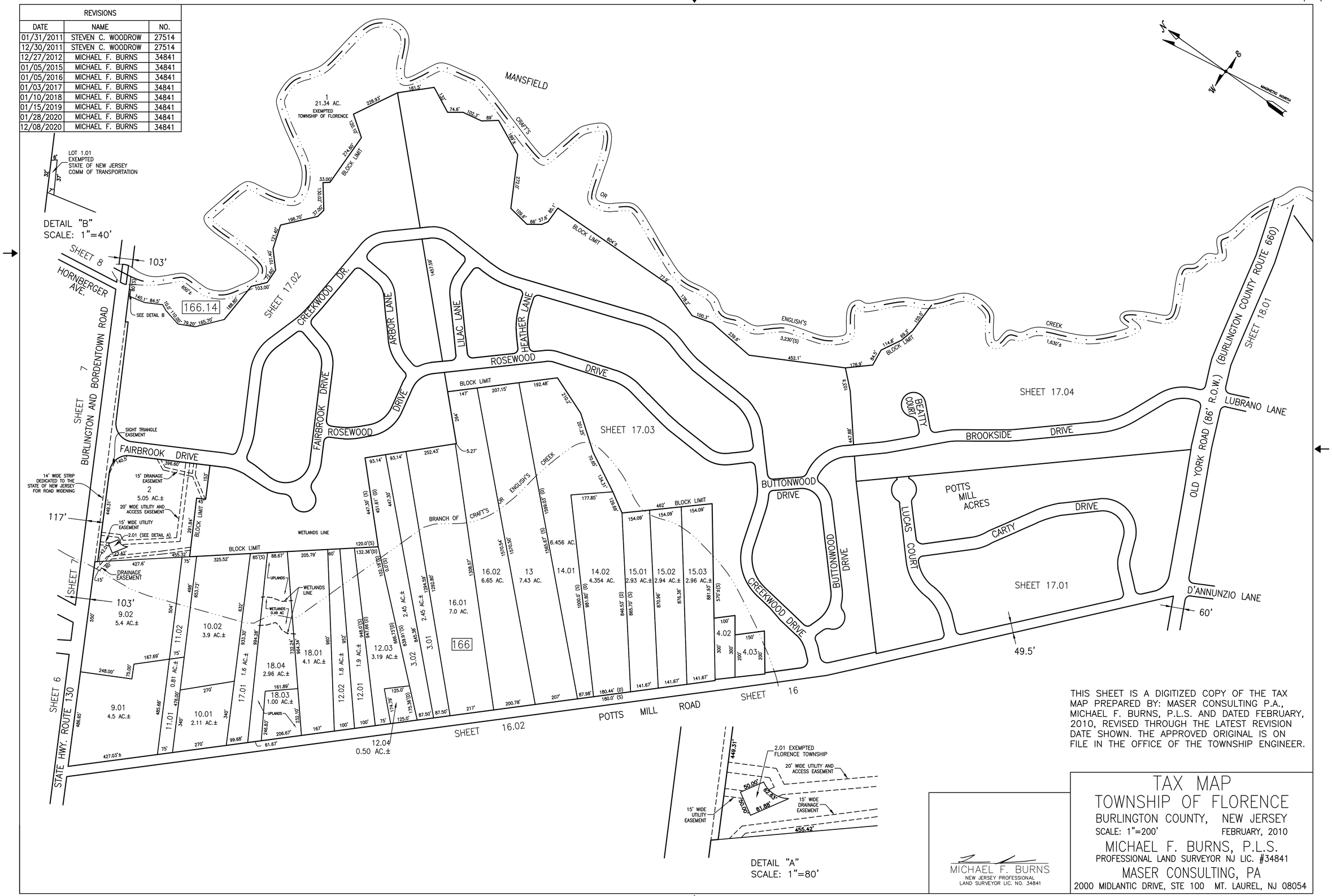

THIS SHEET IS A DIGITIZED COPY OF THE TAX MAP PREPARED BY: MASER CONSULTING P.A., MICHAEL F. BURNS, P.L.S. AND DATED FEBRUARY, 2010, REVISED THROUGH THE LATEST REVISION DATE SHOWN. THE APPROVED ORIGINAL IS ON FILE IN THE OFFICE OF THE TOWNSHIP ENGINEER.

MICHAEL F. BURNS
NEW JERSEY PROFESSIONAL LAND SURVEYOR LIC. NO. 34841

TAX MAP
TOWNSHIP OF FLORENCE
BURLINGTON COUNTY, NEW JERSEY
SCALE: 1"=200' FEBRUARY, 2010
MICHAEL F. BURNS, P.L.S.
PROFESSIONAL LAND SURVEYOR NJ LIC. #34841
MASER CONSULTING, PA
2000 MIDLANTIC DRIVE, STE 100 MT. LAUREL, NJ 08054

REVISIONS		
DATE	NAME	NO.
12/30/2011	STEVEN C. WOODROW	27514
12/27/2012	MICHAEL F. BURNS	34841
01/05/2015	MICHAEL F. BURNS	34841
01/05/2016	MICHAEL F. BURNS	34841
01/03/2017	MICHAEL F. BURNS	34841
01/10/2018	MICHAEL F. BURNS	34841
01/15/2019	MICHAEL F. BURNS	34841
01/28/2020	MICHAEL F. BURNS	34841
12/08/2020	MICHAEL F. BURNS	34841

THIS SHEET IS A DIGITIZED COPY OF THE TAX MAP PREPARED BY: MASER CONSULTING P.A., MICHAEL F. BURNS, P.L.S. AND DATED FEBRUARY, 2010, REVISED THROUGH THE LATEST REVISION DATE SHOWN. THE APPROVED ORIGINAL IS ON FILE IN THE OFFICE OF THE TOWNSHIP ENGINEER.

MICHAEL F. BURNS
NEW JERSEY PROFESSIONAL
LAND SURVEYOR LIC. NO. 34841

TAX MAP
TOWNSHIP OF FLORENCE
BURLINGTON COUNTY, NEW JERSEY

SCALE: 1"=60' FEBRUARY, 2010

MICHAEL F. BURNS, P.L.S.
PROFESSIONAL LAND SURVEYOR NJ LIC. #34841

MASER CONSULTING, PA
2000 MIDLANTIC DRIVE, STE 100 MT. LAUREL, NJ 08054

REVISIONS		
DATE	NAME	NO.
12/30/2011	STEVEN C. WOODROW	27514
12/27/2012	MICHAEL F. BURNS	34841
01/05/2015	MICHAEL F. BURNS	34841
01/05/2016	MICHAEL F. BURNS	34841
01/03/2017	MICHAEL F. BURNS	34841
01/10/2018	MICHAEL F. BURNS	34841
01/15/2019	MICHAEL F. BURNS	34841
01/28/2020	MICHAEL F. BURNS	34841
12/08/2020	MICHAEL F. BURNS	34841

THIS SHEET IS A DIGITIZED COPY OF THE TAX MAP PREPARED BY: MASER CONSULTING P.A., MICHAEL F. BURNS, P.L.S. AND DATED FEBRUARY, 2010, REVISED THROUGH THE LATEST REVISION DATE SHOWN. THE APPROVED ORIGINAL IS ON FILE IN THE OFFICE OF THE TOWNSHIP ENGINEER.

MICHAEL F. BURNS
NEW JERSEY PROFESSIONAL
LAND SURVEYOR LIC. NO. 34841

TAX MAP
TOWNSHIP OF FLORENCE
BURLINGTON COUNTY, NEW JERSEY

SCALE: 1"=100' FEBRUARY, 2010

MICHAEL F. BURNS, P.L.S.
PROFESSIONAL LAND SURVEYOR NJ LIC. #34841

MASER CONSULTING, PA
2000 MIDLANTIC DRIVE, STE 100 MT. LAUREL, NJ 08054

REVISIONS		
DATE	NAME	NO.
12/30/2011	STEVEN C. WOODROW	27514
12/27/2012	MICHAEL F. BURNS	34841
01/05/2015	MICHAEL F. BURNS	34841
01/05/2016	MICHAEL F. BURNS	34841
01/03/2017	MICHAEL F. BURNS	34841
01/10/2018	MICHAEL F. BURNS	34841
01/15/2019	MICHAEL F. BURNS	34841
01/28/2020	MICHAEL F. BURNS	34841
12/08/2020	MICHAEL F. BURNS	34841

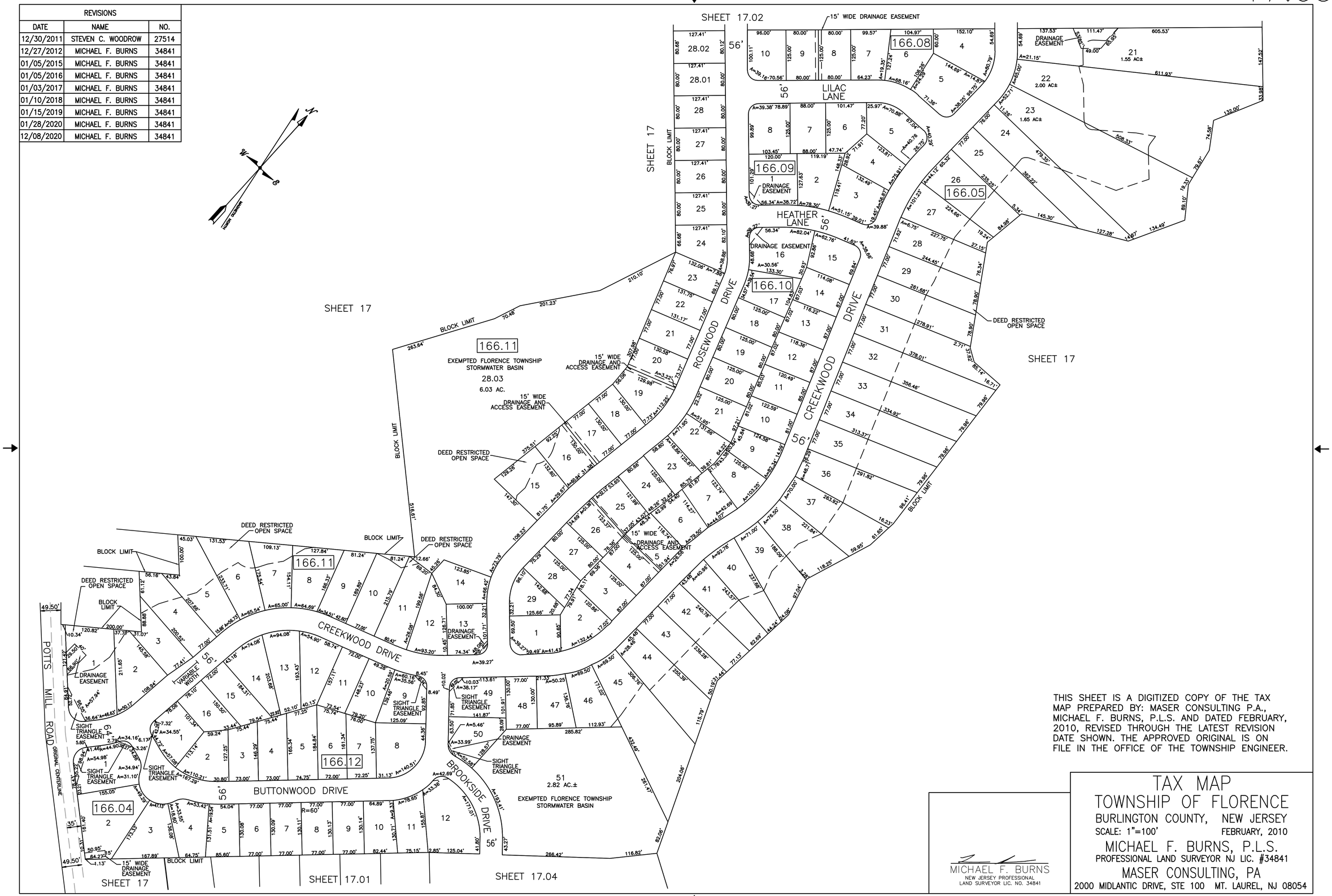

THIS SHEET IS A DIGITIZED COPY OF THE TAX MAP PREPARED BY: MASER CONSULTING P.A., MICHAEL F. BURNS, P.L.S. AND DATED FEBRUARY, 2010, REVISED THROUGH THE LATEST REVISION DATE SHOWN. THE APPROVED ORIGINAL IS ON FILE IN THE OFFICE OF THE TOWNSHIP ENGINEER.

MICHAEL F. BURNS
NEW JERSEY PROFESSIONAL LAND SURVEYOR LIC. NO. 34841

TAX MAP
TOWNSHIP OF FLORENCE
BURLINGTON COUNTY, NEW JERSEY

SCALE: 1"=100' FEBRUARY, 2010

MICHAEL F. BURNS, P.L.S.
PROFESSIONAL LAND SURVEYOR NJ LIC. #34841

MASER CONSULTING, PA
2000 MIDLANTIC DRIVE, STE 100 MT. LAUREL, NJ 08054

REVISIONS		
DATE	NAME	NO.
12/27/2012	MICHAEL F. BURNS	34841
12/27/2012	MICHAEL F. BURNS	34841
01/05/2015	MICHAEL F. BURNS	34841
01/05/2016	MICHAEL F. BURNS	34841
01/03/2017	MICHAEL F. BURNS	34841
01/10/2018	MICHAEL F. BURNS	34841
01/15/2019	MICHAEL F. BURNS	34841
01/28/2020	MICHAEL F. BURNS	34841
12/08/2020	MICHAEL F. BURNS	34841

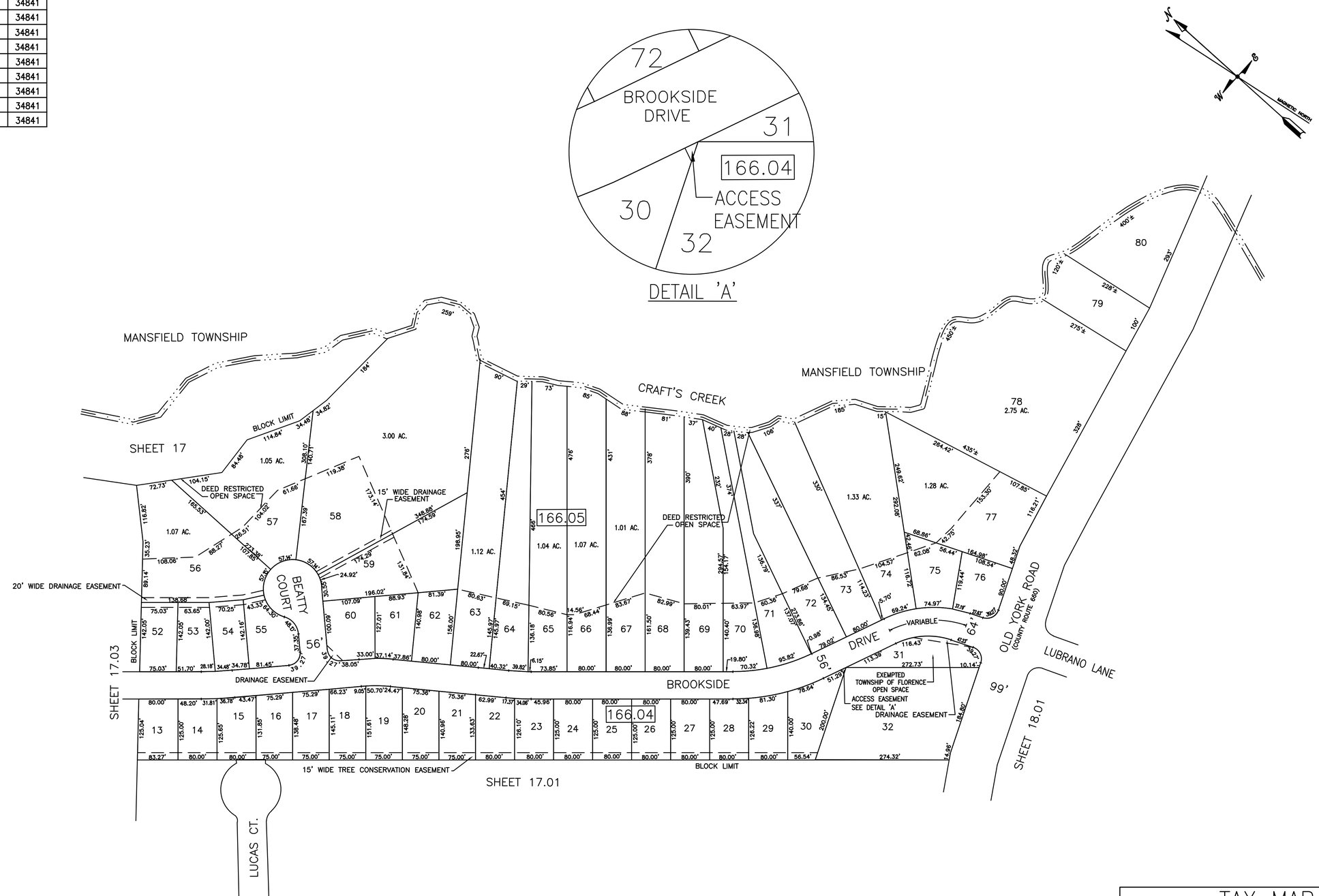

THIS SHEET IS A DIGITIZED COPY OF THE TAX MAP PREPARED BY: MASER CONSULTING P.A., MICHAEL F. BURNS, P.L.S. AND DATED FEBRUARY, 2010, REVISED THROUGH THE LATEST REVISION DATE SHOWN. THE APPROVED ORIGINAL IS ON FILE IN THE OFFICE OF THE TOWNSHIP ENGINEER.

MICHAEL F. BURNS
NEW JERSEY PROFESSIONAL
LAND SURVEYOR LIC. NO. 34841

TAX MAP
TOWNSHIP OF FLORENCE

BURLINGTON COUNTY, NEW JERSEY

SCALE: 1"=100' FEBRUARY, 2010

MICHAEL F. BURNS, P.L.S.
PROFESSIONAL LAND SURVEYOR NJ LIC. #34841

MASER CONSULTING, PA
2000 MIDLANTIC DRIVE, STE 100 MT. LAUREL, NJ 08054