REVISIONS		
DATE	NAME	NO.
12/27/2012	MICHAEL F. BURNS	34841
01/05/2015	MICHAEL F. BURNS	34841
01/05/2016	MICHAEL F. BURNS	34841
01/03/2017	MICHAEL F. BURNS	34841
01/10/2018	MICHAEL F. BURNS	34841
01/15/2019	MICHAEL F. BURNS	34841
01/28/2020	MICHAEL F. BURNS	34841
12/08/2020	MICHAEL F. BURNS	34841

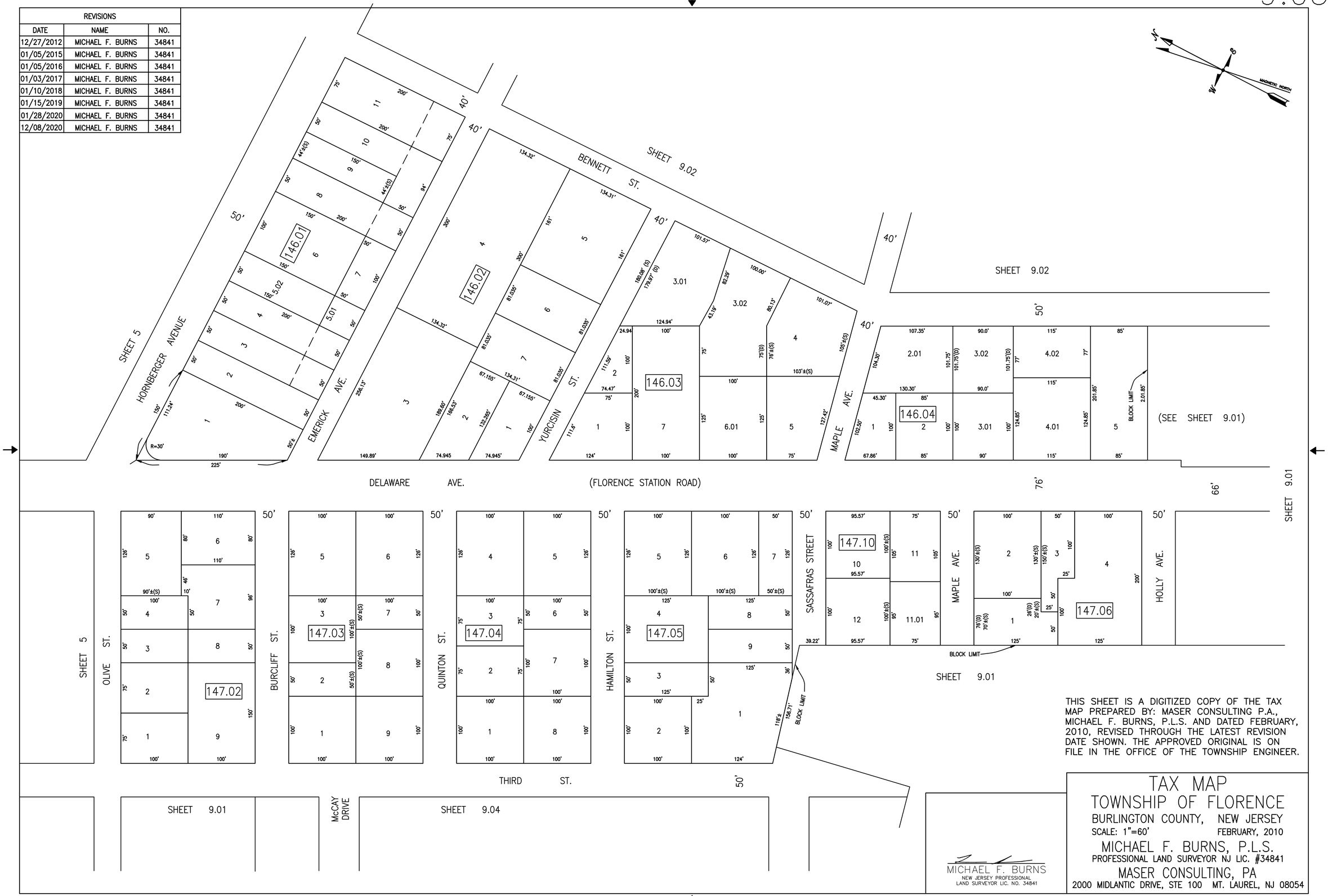

THIS SHEET IS A DIGITIZED COPY OF THE TAX MAP PREPARED BY: MASER CONSULTING P.A., MICHAEL F. BURNS, P.L.S. AND DATED FEBRUARY, 2010, REVISED THROUGH THE LATEST REVISION DATE SHOWN. THE APPROVED ORIGINAL IS ON FILE IN THE OFFICE OF THE TOWNSHIP ENGINEER.

MICHAEL F. BURNS
NEW JERSEY PROFESSIONAL
LAND SURVEYOR LIC. NO. 34841

TAX MAP
TOWNSHIP OF FLORENCE
BURLINGTON COUNTY, NEW JERSEY
SCALE: 1"=60' FEBRUARY, 2010

MICHAEL F. BURNS, P.L.S.
PROFESSIONAL LAND SURVEYOR NJ LIC. #34841
MASER CONSULTING, PA
2000 MIDLANTIC DRIVE, STE 100 MT. LAUREL, NJ 08054

REVISIONS		
DATE	NAME	NO.
01/05/2015	MICHAEL F. BURNS	34841
01/05/2016	MICHAEL F. BURNS	34841
01/03/2017	MICHAEL F. BURNS	34841
01/10/2018	MICHAEL F. BURNS	34841
01/15/2019	MICHAEL F. BURNS	34841
01/28/2020	MICHAEL F. BURNS	34841
12/08/2020	MICHAEL F. BURNS	34841

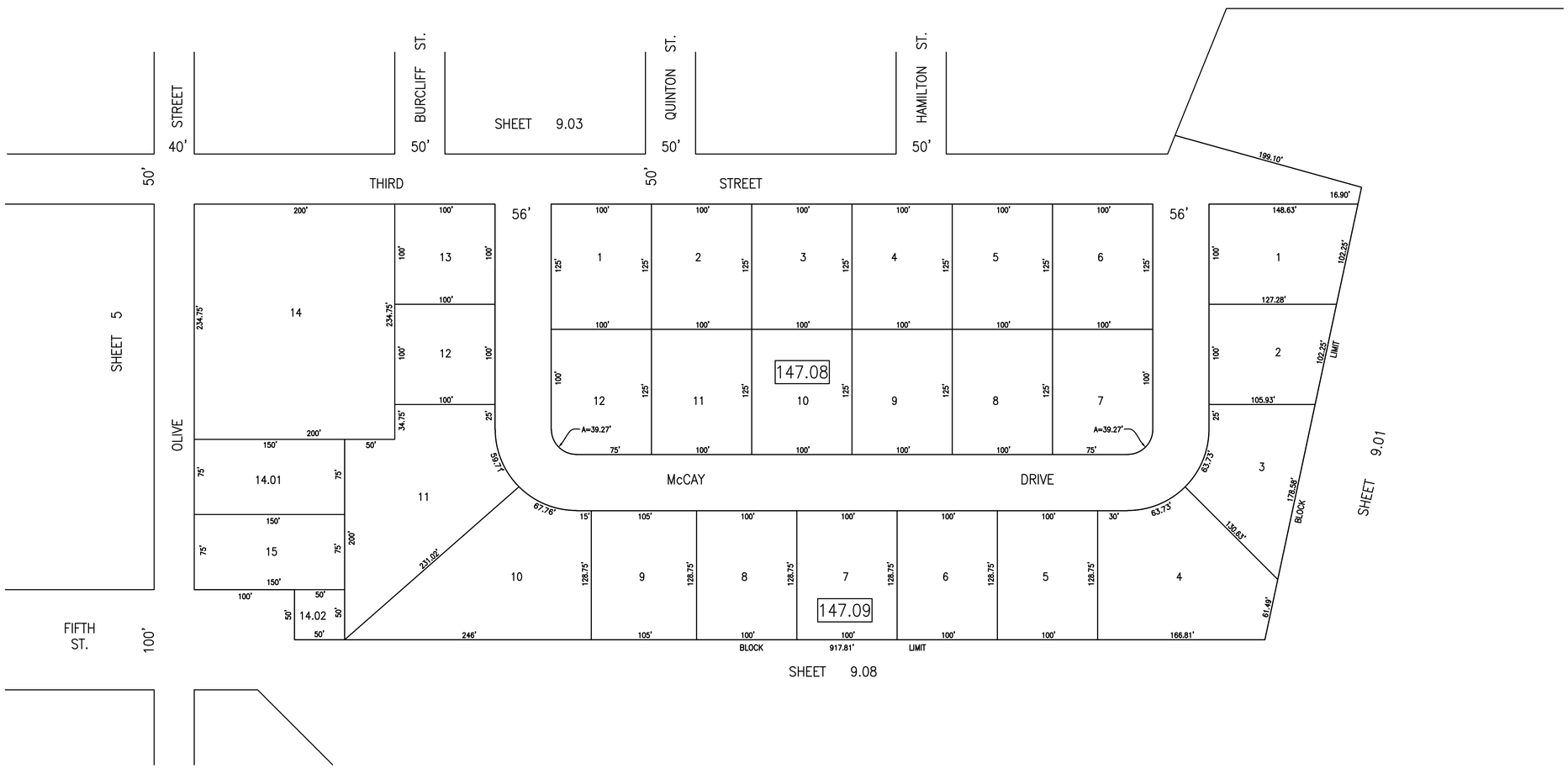

LEGACY AT MEADOWCROFT

THIS SHEET IS A DIGITIZED COPY OF THE TAX MAP PREPARED BY: MASER CONSULTING P.A., MICHAEL F. BURNS, P.L.S. AND DATED FEBRUARY, 2010, REVISED THROUGH THE LATEST REVISION DATE SHOWN. THE APPROVED ORIGINAL IS ON FILE IN THE OFFICE OF THE TOWNSHIP ENGINEER.

MICHAEL F. BURNS
NEW JERSEY PROFESSIONAL
LAND SURVEYOR LIC. NO. 34841

TAX MAP
TOWNSHIP OF FLORENCE
BURLINGTON COUNTY, NEW JERSEY

SCALE: 1"=60' FEBRUARY, 2010

MICHAEL F. BURNS, P.L.S.
PROFESSIONAL LAND SURVEYOR NJ LIC. #34841

MASER CONSULTING, PA
2000 MIDLANTIC DRIVE, STE 100 MT. LAUREL, NJ 08054

REVISIONS		
DATE	NAME	NO.
12/27/2012	MICHAEL F. BURNS	34841
01/05/2015	MICHAEL F. BURNS	34841
01/05/2016	MICHAEL F. BURNS	34841
01/03/2017	MICHAEL F. BURNS	34841
01/10/2018	MICHAEL F. BURNS	34841
01/15/2019	MICHAEL F. BURNS	34841
01/28/2020	MICHAEL F. BURNS	34841
12/08/2020	MICHAEL F. BURNS	34841

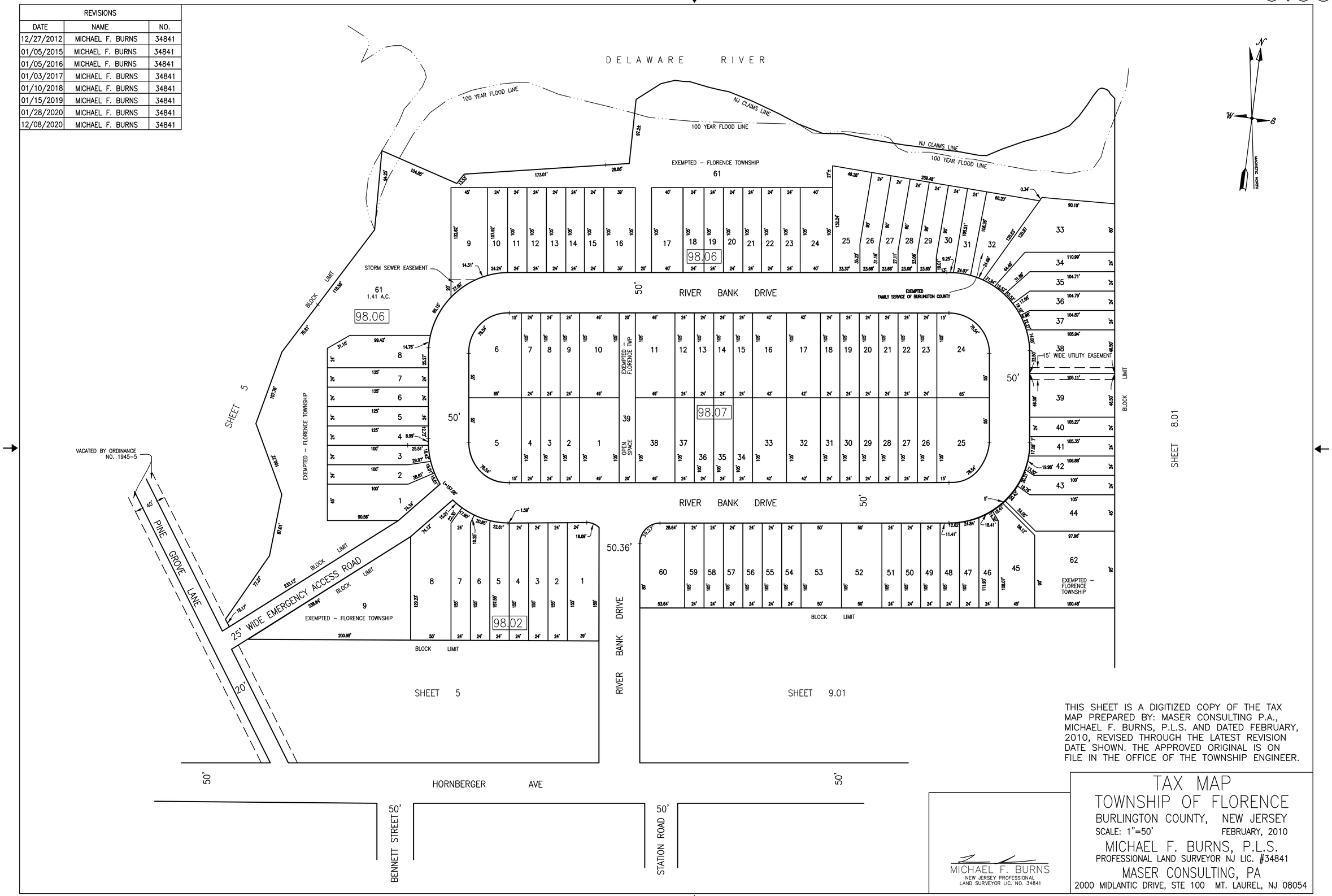

THIS SHEET IS A DIGITIZED COPY OF THE TAX MAP PREPARED BY: MASER CONSULTING P.A., MICHAEL F. BURNS, P.L.S. AND DATED FEBRUARY, 2010, REVISED THROUGH THE LATEST REVISION DATE SHOWN. THE APPROVED ORIGINAL IS ON FILE IN THE OFFICE OF THE TOWNSHIP ENGINEER.

MICHAEL F. BURNS
NEW JERSEY PROFESSIONAL
LAND SURVEYOR LIC. NO. 34841

TAX MAP
TOWNSHIP OF FLORENCE
BURLINGTON COUNTY, NEW JERSEY

SCALE: 1"=50' FEBRUARY, 2010

MICHAEL F. BURNS, P.L.S.
PROFESSIONAL LAND SURVEYOR NJ LIC. #34841

MASER CONSULTING, PA
2000 MIDLANTIC DRIVE, STE 100 MT. LAUREL, NJ 08054

REVISIONS		
DATE	NAME	NO.
12/30/2011	STEVEN C. WOODROW	27514
12/27/2012	MICHAEL F. BURNS	34841
01/10/2014	MICHAEL F. BURNS	34841
01/05/2015	MICHAEL F. BURNS	34841
01/05/2016	MICHAEL F. BURNS	34841
01/03/2017	MICHAEL F. BURNS	34841
01/10/2018	MICHAEL F. BURNS	34841
01/15/2019	MICHAEL F. BURNS	34841
01/28/2020	MICHAEL F. BURNS	34841
12/08/2020	MICHAEL F. BURNS	34841

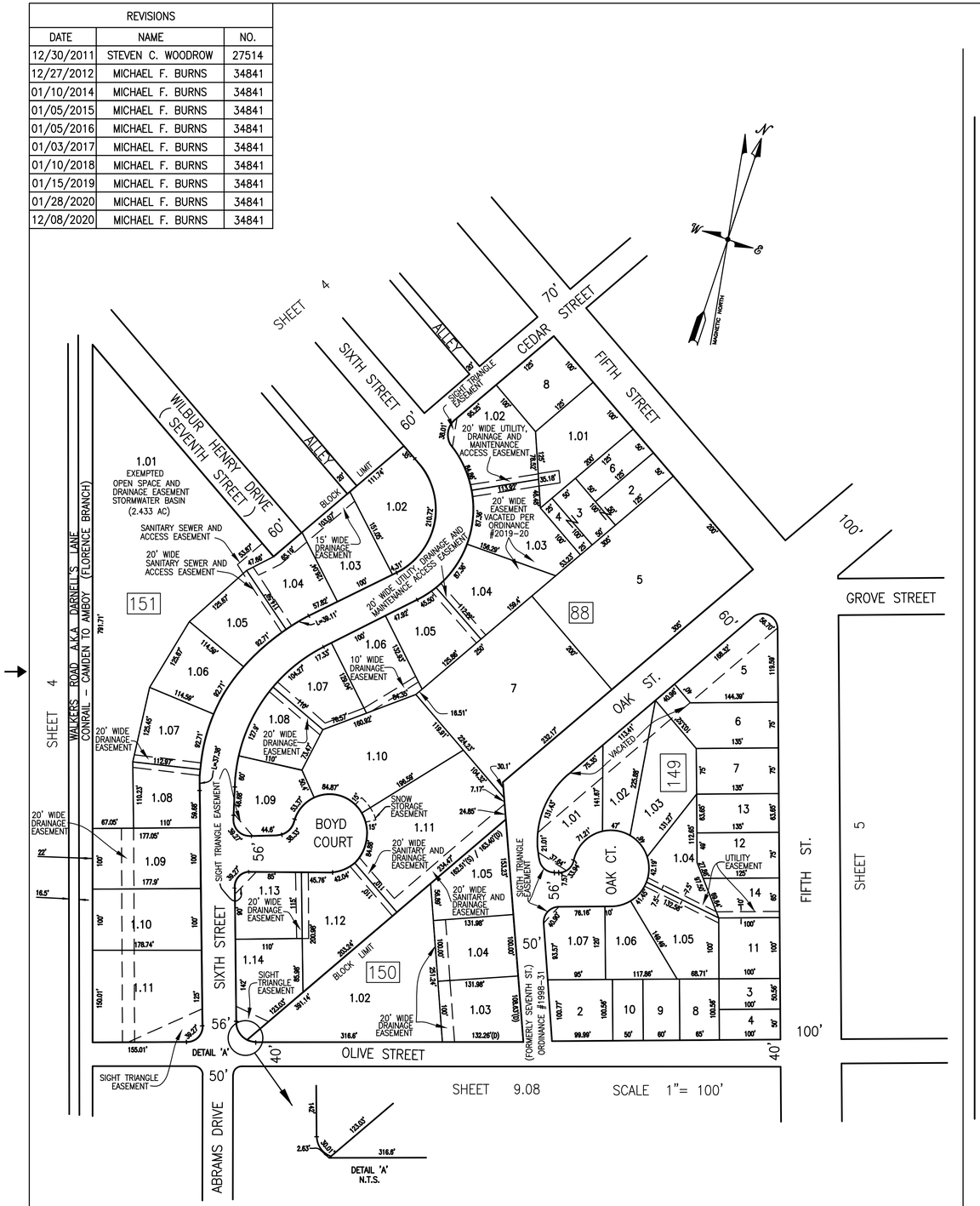

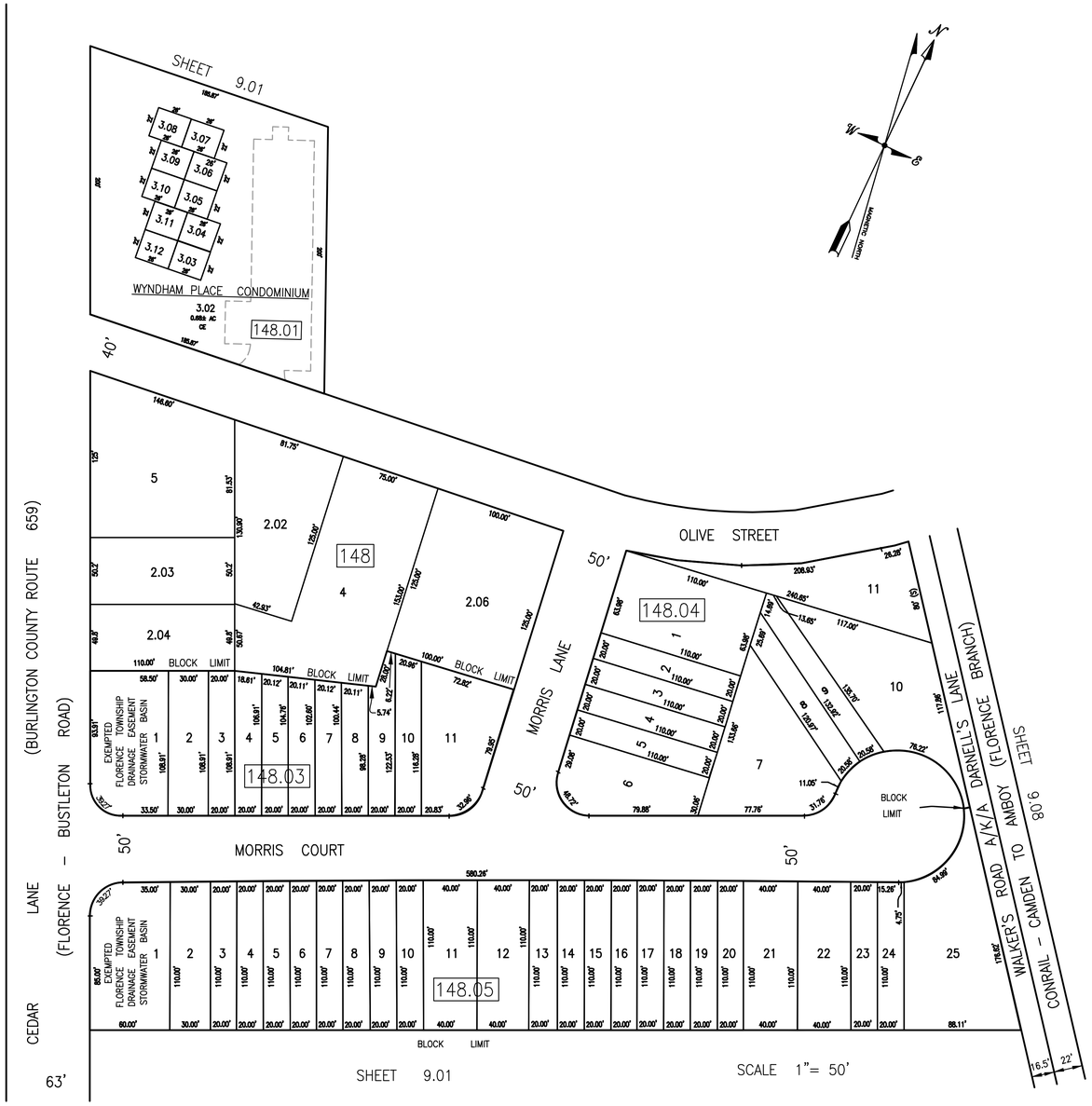

THIS SHEET IS A DIGITIZED COPY OF THE TAX MAP PREPARED BY: MASER CONSULTING P.A., MICHAEL F. BURNS, P.L.S. AND DATED FEBRUARY, 2010, REVISED THROUGH THE LATEST REVISION DATE SHOWN. THE APPROVED ORIGINAL IS ON FILE IN THE OFFICE OF THE TOWNSHIP ENGINEER.

MICHAEL F. BURNS
NEW JERSEY PROFESSIONAL
LAND SURVEYOR LIC. NO. 34841

TAX MAP
TOWNSHIP OF FLORENCE
BURLINGTON COUNTY, NEW JERSEY

SCALE: AS SHOWN FEBRUARY, 2010

MICHAEL F. BURNS, P.L.S.
PROFESSIONAL LAND SURVEYOR NJ LIC. #34841

MASER CONSULTING, PA
2000 MIDLANTIC DRIVE, STE 100 MT. LAUREL, NJ 08054

REVISIONS		
DATE	NAME	NO.
12/30/2011	STEVEN C. WOODROW	27514
12/27/2012	MICHAEL F. BURNS	34841
01/05/2015	MICHAEL F. BURNS	34841
01/05/2016	MICHAEL F. BURNS	34841
01/03/2017	MICHAEL F. BURNS	34841
01/10/2018	MICHAEL F. BURNS	34841
01/15/2019	MICHAEL F. BURNS	34841
01/28/2020	MICHAEL F. BURNS	34841
12/08/2020	MICHAEL F. BURNS	34841

THIS SHEET IS A DIGITIZED COPY OF THE TAX MAP PREPARED BY: MASER CONSULTING P.A., MICHAEL F. BURNS, P.L.S. AND DATED FEBRUARY, 2010, REVISED THROUGH THE LATEST REVISION DATE SHOWN. THE APPROVED ORIGINAL IS ON FILE IN THE OFFICE OF THE TOWNSHIP ENGINEER.

MICHAEL F. BURNS
NEW JERSEY PROFESSIONAL LAND SURVEYOR LIC. NO. 34841

TAX MAP
TOWNSHIP OF FLORENCE
BURLINGTON COUNTY, NEW JERSEY

SCALE: 1"=100' FEBRUARY, 2010

MICHAEL F. BURNS, P.L.S.
PROFESSIONAL LAND SURVEYOR NJ LIC. #34841

MASER CONSULTING, PA
2000 MIDLANTIC DRIVE, STE 100 MT. LAUREL, NJ 08054

THIS SHEET IS A DIGITIZED COPY OF THE TAX MAP PREPARED BY: MASER CONSULTING P.A., MICHAEL F. BURNS, P.L.S. AND DATED FEBRUARY, 2010, REVISED THROUGH THE LATEST REVISION DATE SHOWN. THE APPROVED ORIGINAL IS ON FILE IN THE OFFICE OF THE TOWNSHIP ENGINEER.

MICHAEL F. BURNS
NEW JERSEY PROFESSIONAL LAND SURVEYOR LIC. NO. 34841

REVISIONS		
DATE	NAME	NO.
12/30/2011	STEVEN C. WOODROW	27514
01/05/2015	MICHAEL F. BURNS	34841
01/05/2016	MICHAEL F. BURNS	34841
01/03/2017	MICHAEL F. BURNS	34841
01/10/2018	MICHAEL F. BURNS	34841
01/15/2019	MICHAEL F. BURNS	34841
01/28/2020	MICHAEL F. BURNS	34841
12/08/2020	MICHAEL F. BURNS	34841

TAX MAP
TOWNSHIP OF FLORENCE
BURLINGTON COUNTY, NEW JERSEY

SCALE: 1"=60' FEBRUARY, 2010

MICHAEL F. BURNS, P.L.S.
PROFESSIONAL LAND SURVEYOR NJ LIC. #34841

MASER CONSULTING, PA
2000 MIDLANTIC DRIVE, STE 100 MT. LAUREL, NJ 08054